

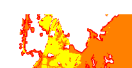





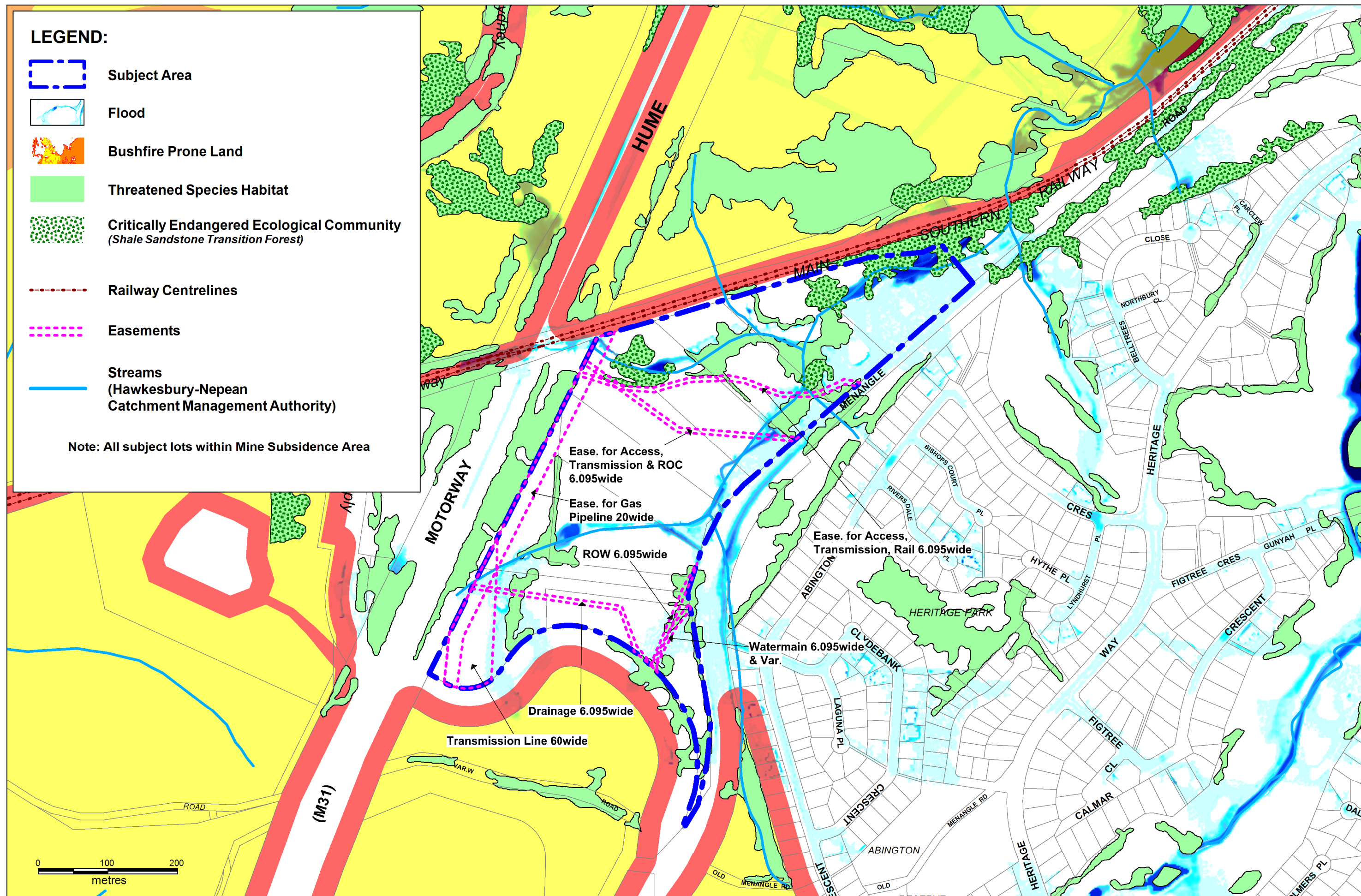


# LEGEND:

-  Subject Area
-  Flood
-  Bushfire Prone Land
-  Threatened Species Habitat
-  Critically Endangered Ecological Community  
(Shale Sandstone Transition Forest)
-  Railway Centrelines
-  Easements
-  Streams  
(Hawkesbury-Nepean  
Catchment Management Authority)

Note: All subject lots within Mine Subsidence Area



0 100 200  
metres

3 Nov 2015

## Menangle Road Constraints

**NORTH**  
Scale 1:5,000